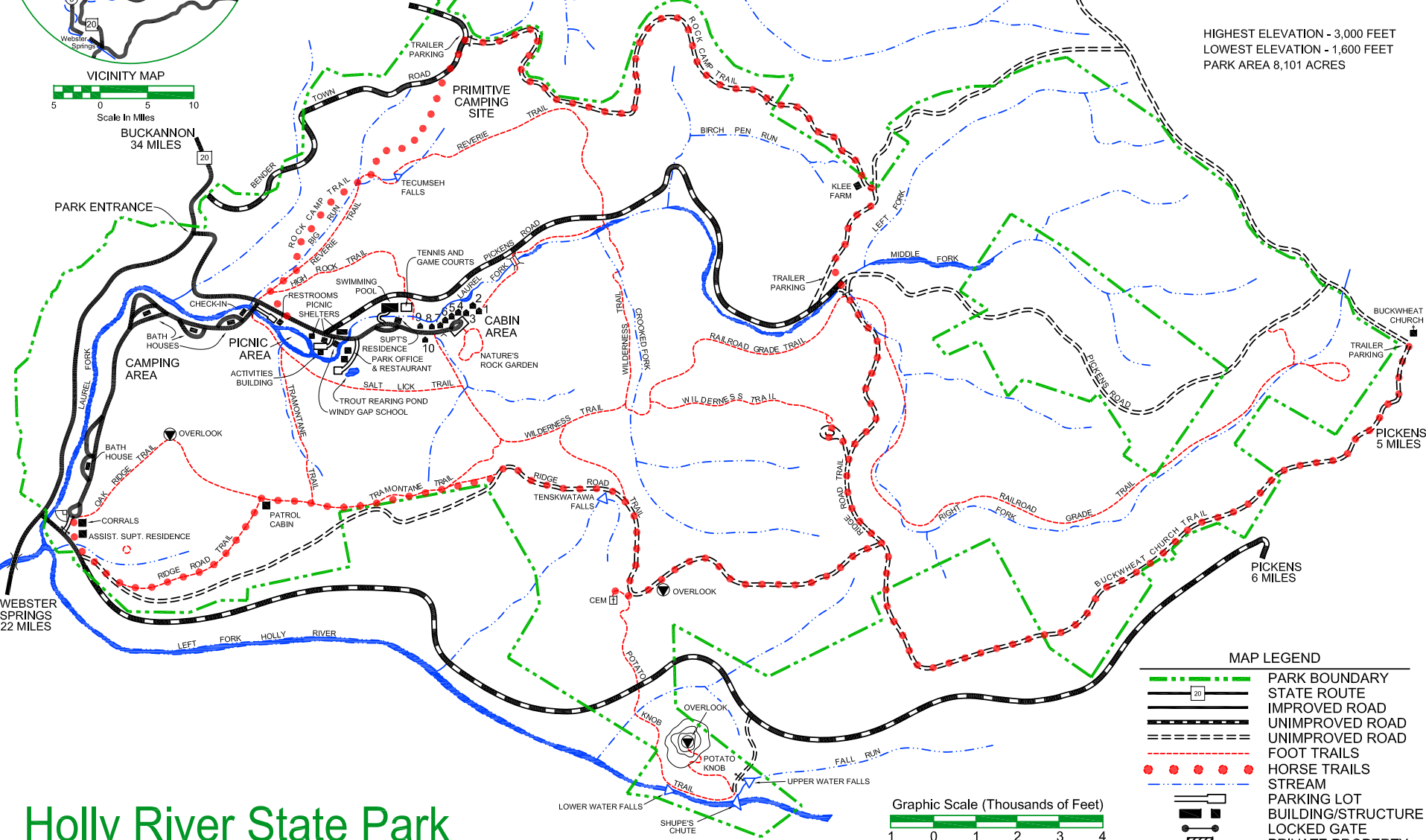
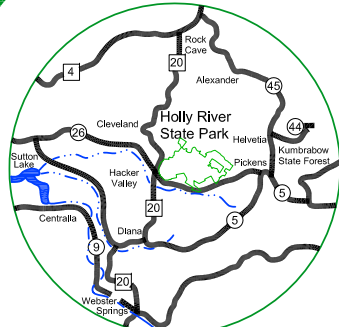


Holly River State Park

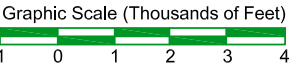
Park Map and Trails



HIGHEST ELEVATION - 3,000 FEET
 LOWEST ELEVATION - 1,600 FEET
 PARK AREA 8,101 ACRES



- PARK BOUNDARY
- STATE ROUTE
- IMPROVED ROAD
- UNIMPROVED ROAD
- FOOT TRAILS
- HORSE TRAILS
- STREAM
- PARKING LOT
- BUILDING/STRUCTURE
- LOCKED GATE
- PRIVATE PROPERTY
- CABINS



Holly River State Park

680 State Park Road, Hackers Valley, WV 26222, (304) 493-6353, www.hollyriver.com